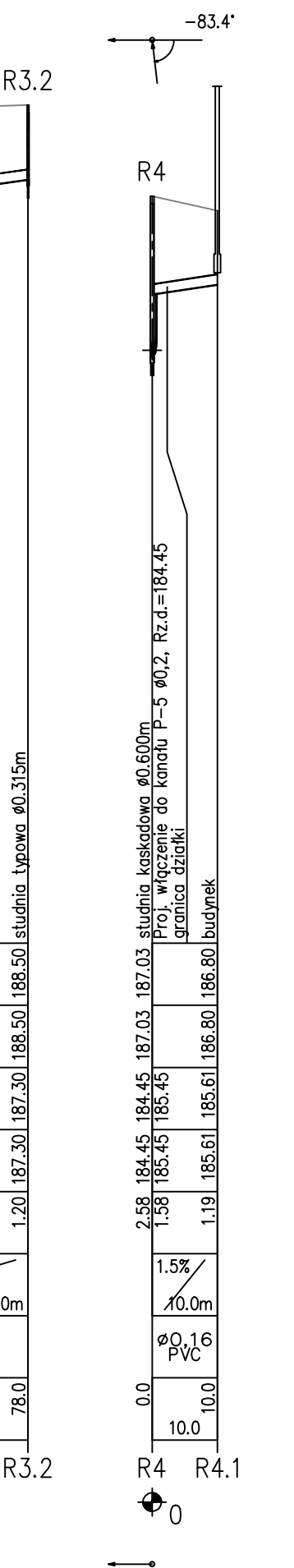
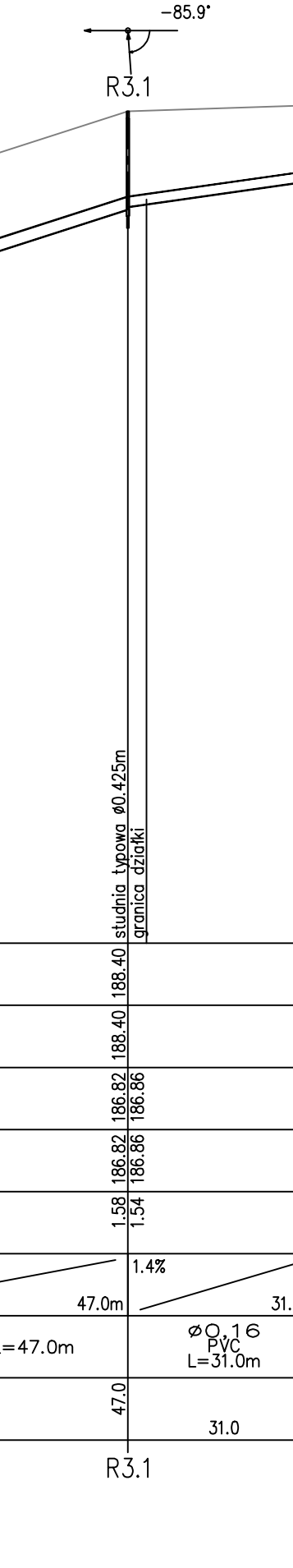


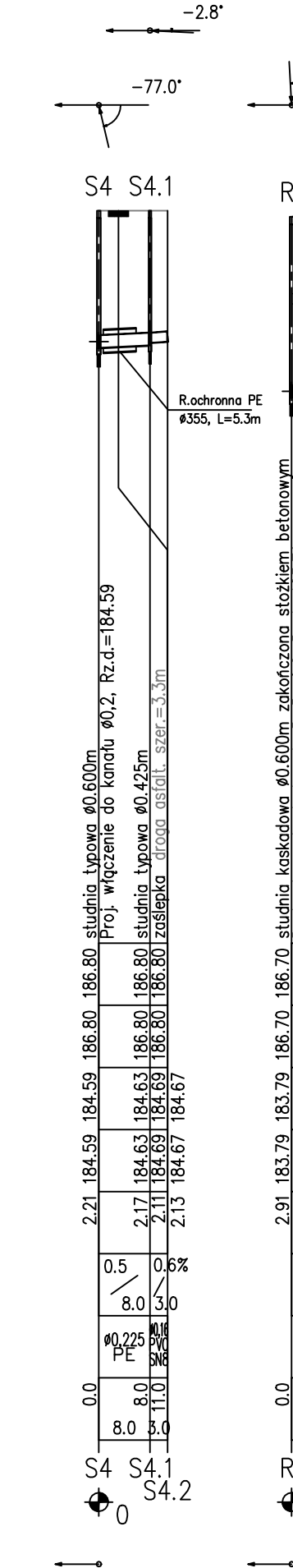
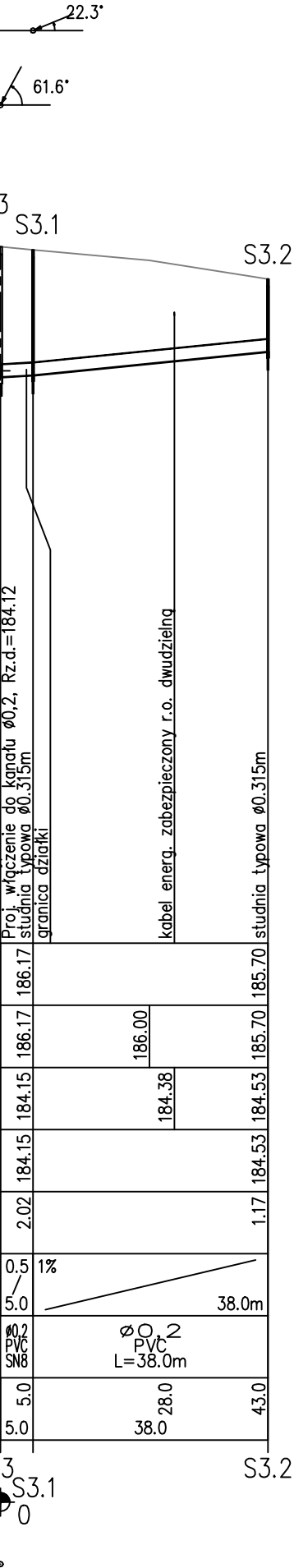

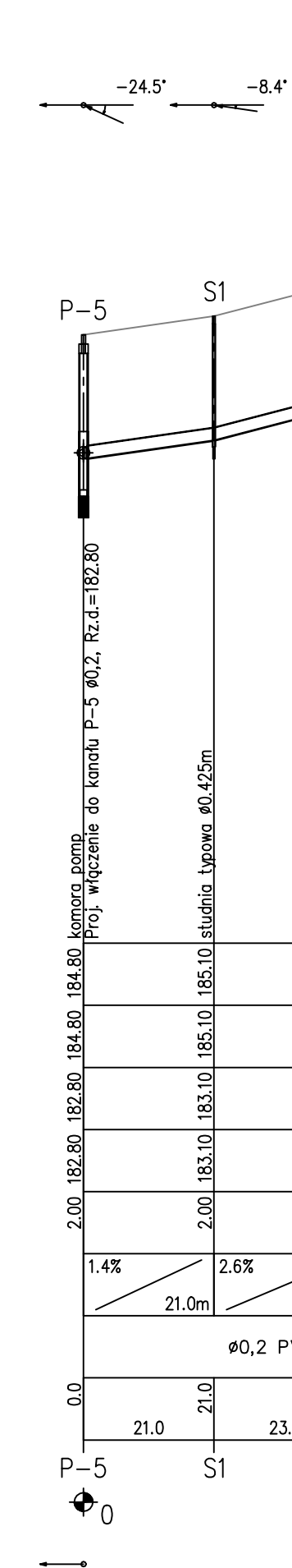

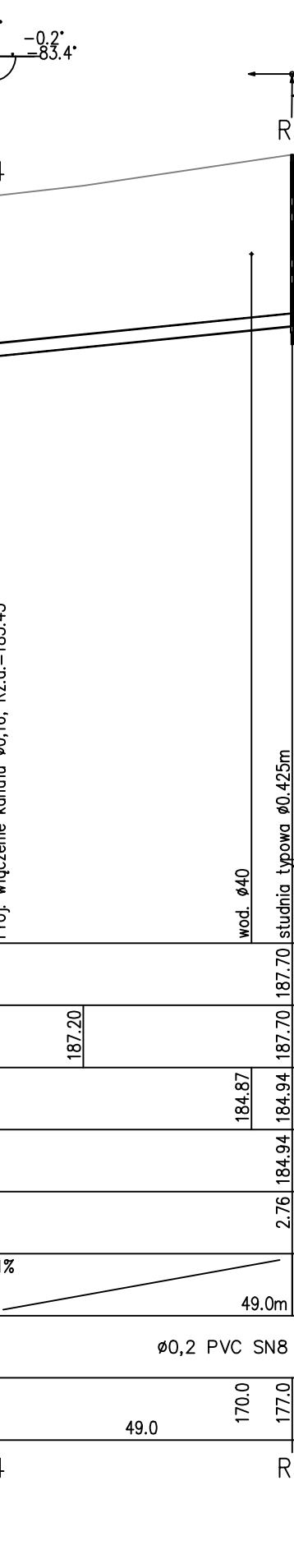
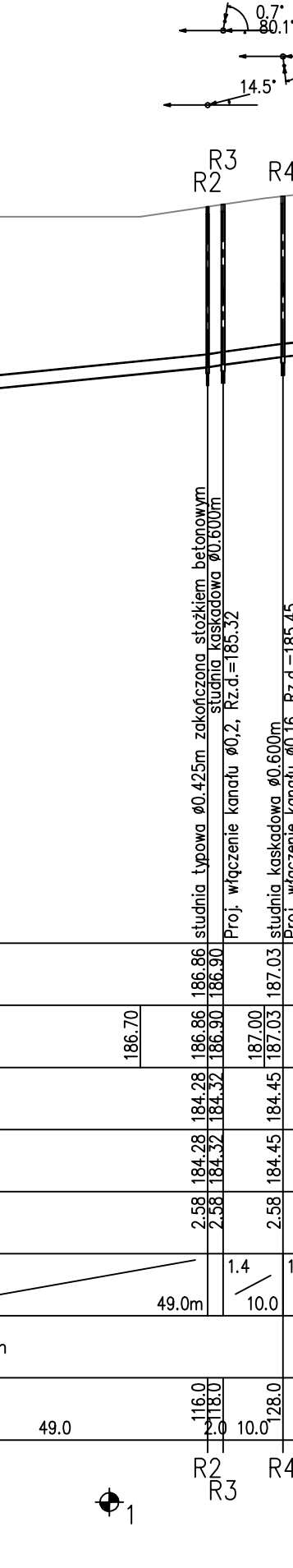


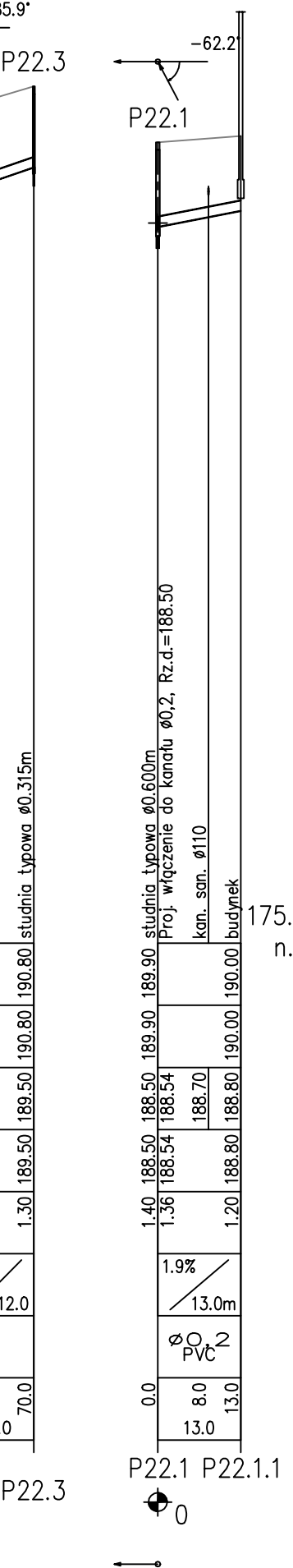
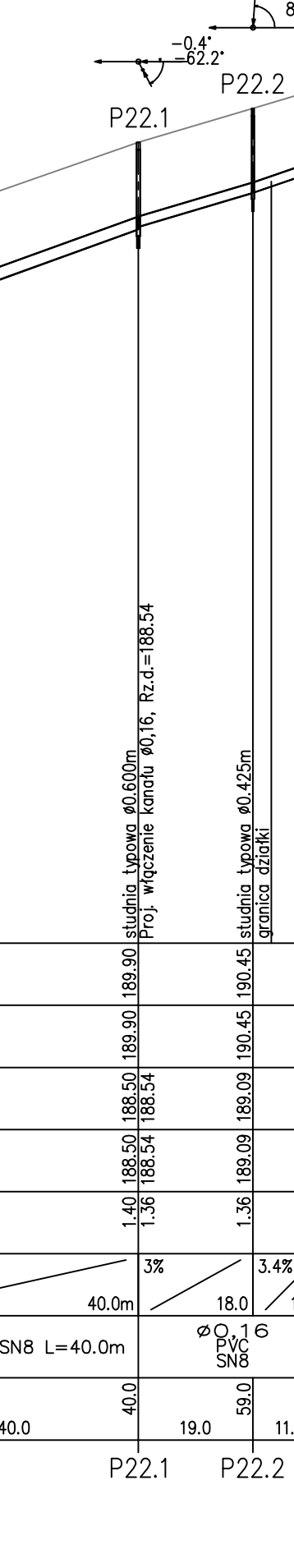
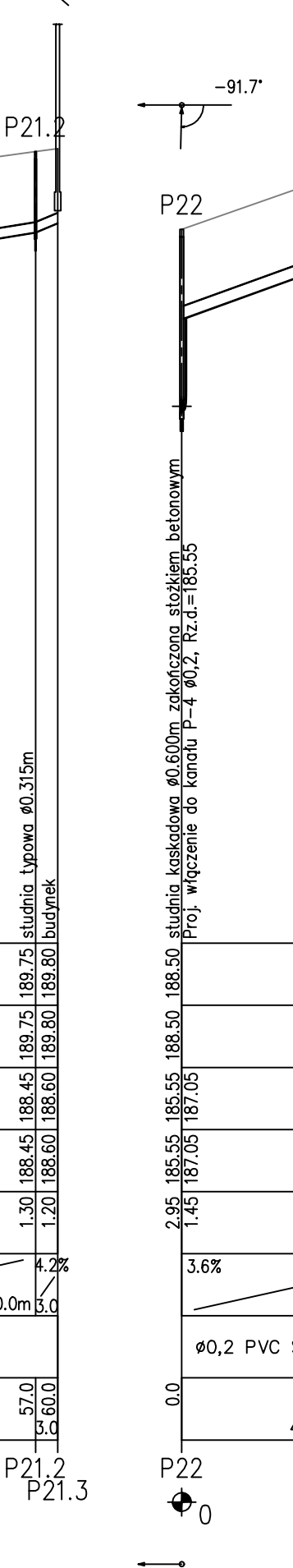


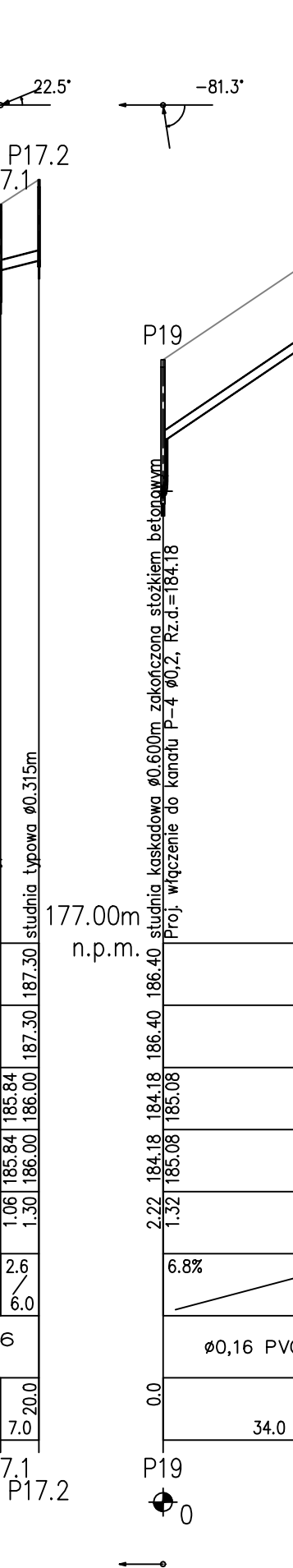
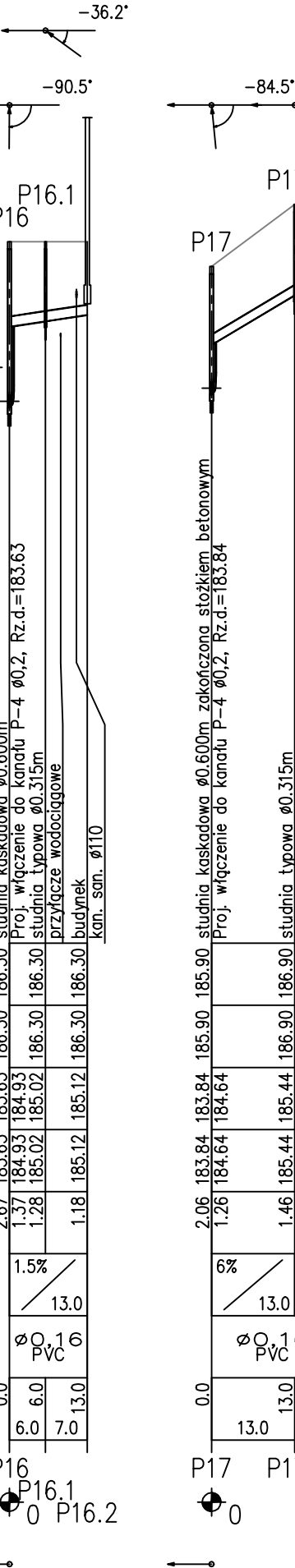
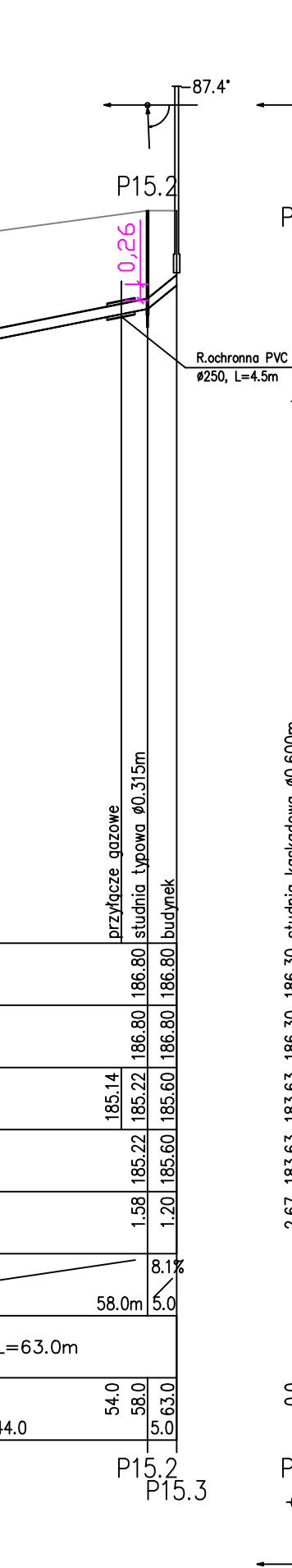
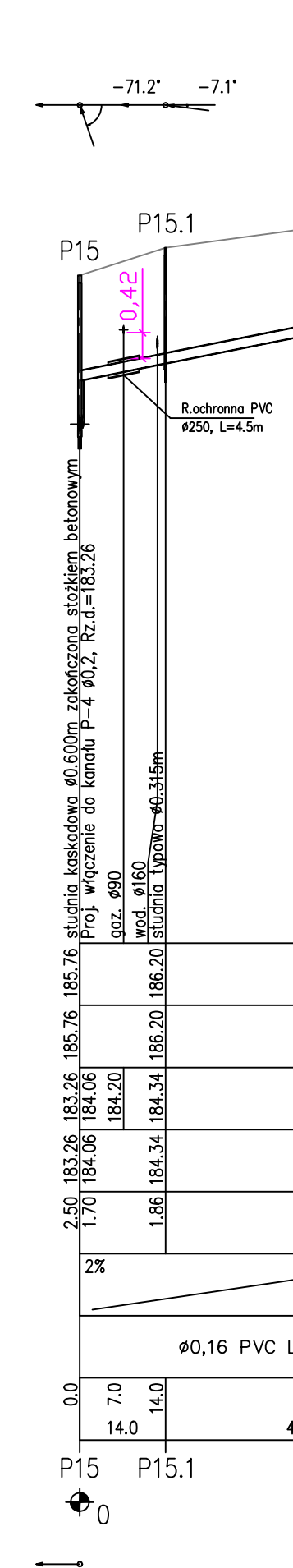
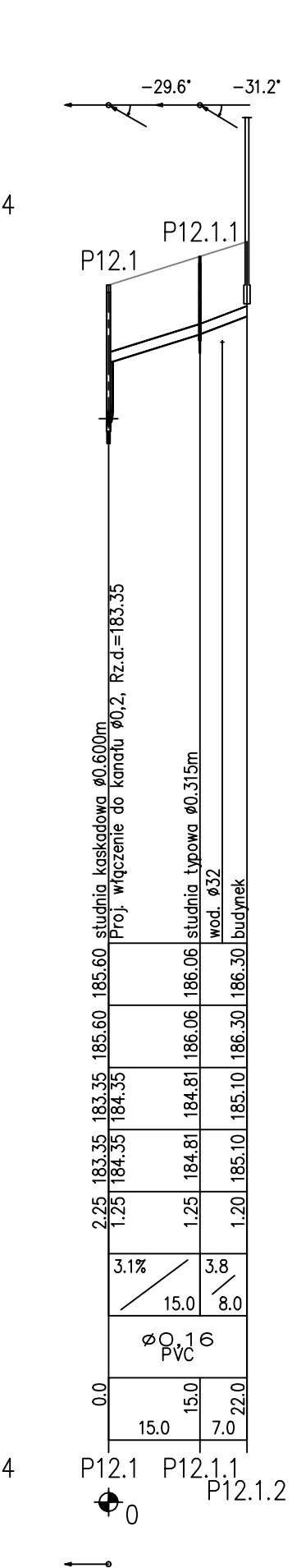


OZNACZENIE PROFILU:  
POZIOM PORÓWNAWCZY 175.00 m n.p.m.

PROJ. RZĘDNA TERENU	
RZĘDNA TERENU ISTN.	
RZĘDNA DNA KANAŁU	
RZĘDNA DNA WYKOPU	
ZAGŁĘBIENIE DNA KANAŁU	
SPADKI, DŁUGOŚCI	
ŚREDNICA, MATERIAŁ	
ODLEGŁOŚCI	
HEKTOMETRY	



Tytuł: PROJEKT				Skala: 1:100/1000		Data: 02.2018		Nr rysunku: 3.6	
Nazwa zadania: BUDOWA SIECI KANALIZACJI SANITARNEJ WRAZ Z PRZEPOMPOWNIAMI I OCZYSZCZALNIĄ SOŁEKÓW W MIEJSCOWOŚCI RUDA (CZĘŚĆ DOLNA - CENTRUM), GMINA RADOMYSŁ WIELKI									
Opis: ANITA KIZIOR-ZYMULA		Nr uprawnień: POK/0188/2005/15		Branża: SANITARNA		Podpis: [Signature]			
Projektował: JACEK MITEK		Nr uprawnień: POK/0112/POOS/08		Branża: SANITARNA		Podpis: [Signature]			
Sprawdził: JANUSZ MITEK		Nr uprawnień: WD-NB-8346/60/81		Branża: SANITARNA		Podpis: [Signature]			